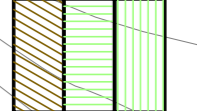
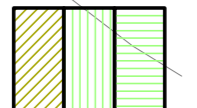
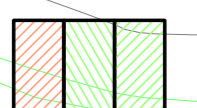
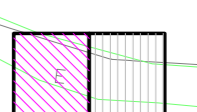

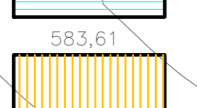
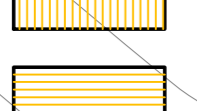

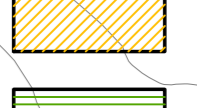

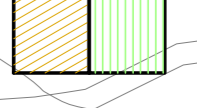
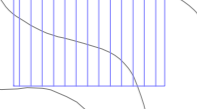
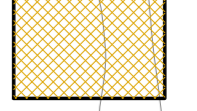






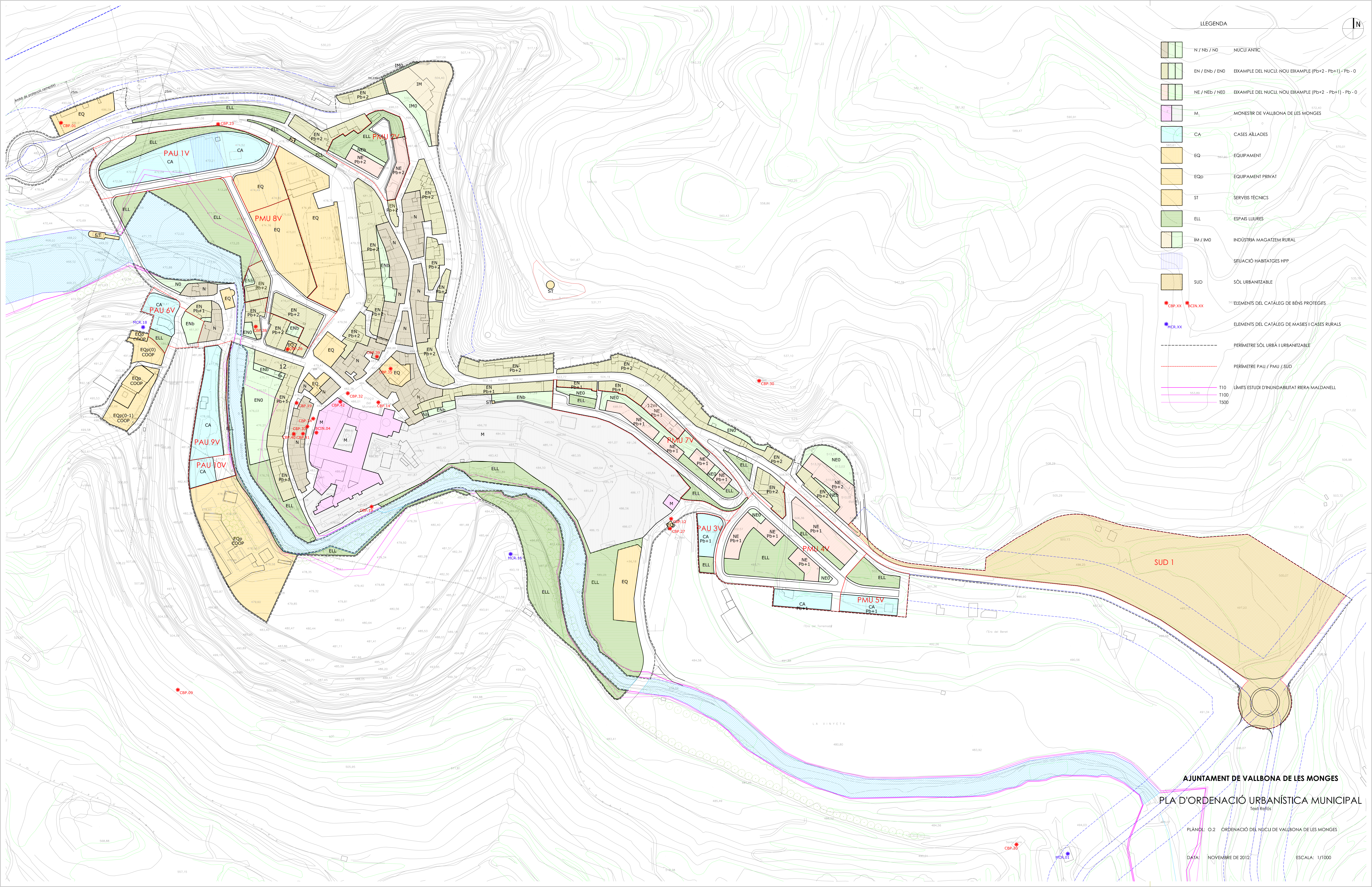


-  N / Nb / Nd NÚCLI ANTIC
-  EN / ENb / ENd EXAMPLE DEL NÚCLI. NOU EXAMPLE (Pb+2 - Pb+1) - Pb - 0
-  NE / NEb / NEd EXAMPLE DEL NÚCLI. NOU EXAMPLE (Pb+2 - Pb+1) - Pb - 0
-  M. MONESTIR DE VALLBONA DE LES MONGES
-  CA CASES AÏLLADES
-  EQ EQUIPAMENT
-  EQp EQUIPAMENT PRIVAT
-  ST SERVEIS TÈCNICS
-  ELL ESPAIS LLIBRES
-  IM / IMD INDÚSTRIA MAGATZEM RURAL
-  SITUACIÓ HABITATGES HPP
-  SUD SÒL URBANITZABLE
-  \*CBP.xx \*BCIN.xx ELEMENTS DEL CATÀLEG DE BENS PROTEGITS
-  \*MCR.xx ELEMENTS DEL CATÀLEG DE MASIES I CASES RURALS
-  PERÍMETRE SÒL URBÀ I URBANITZABLE
-  PERÍMETRE PAU / PMU / SUD
-  T10 LÍMITS ESTUDI D'INUNDABILITAT RIERA MALDANELL
-  T100
-  T500



**AJUNTAMENT DE VALLBONA DE LES MONGES**  
**PLA D'ORDENACIÓ URBANÍSTICA MUNICIPAL**  
 Text Refós

PLANO: 0.2 ORDENACIÓ DEL NÚCLI DE VALLBONA DE LES MONGES

DATA: NOVEMBRE DE 2012 ESCALA: 1/1000